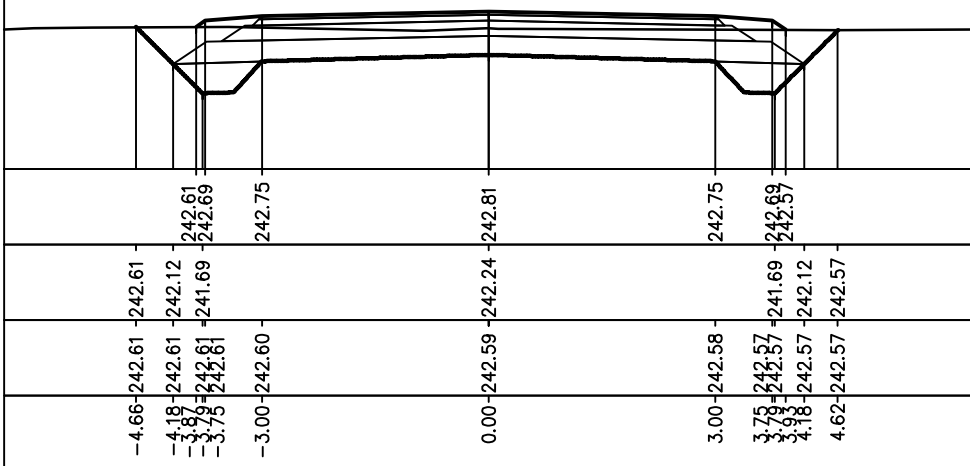
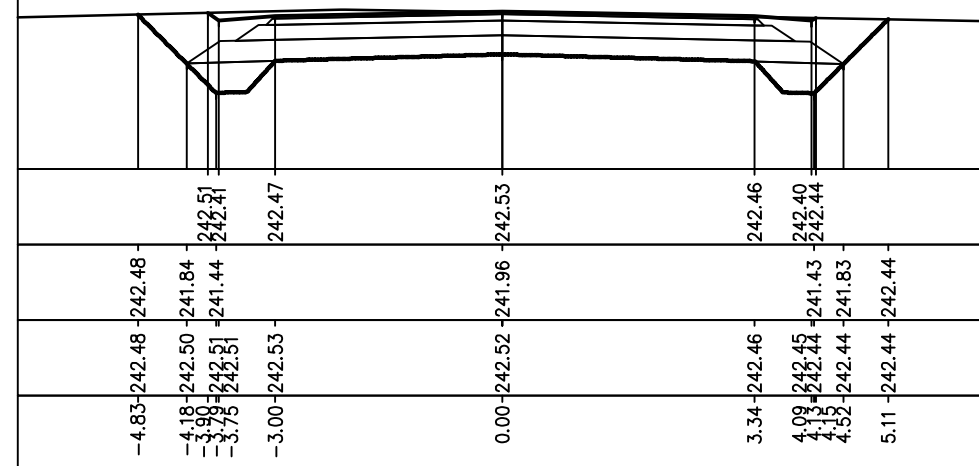


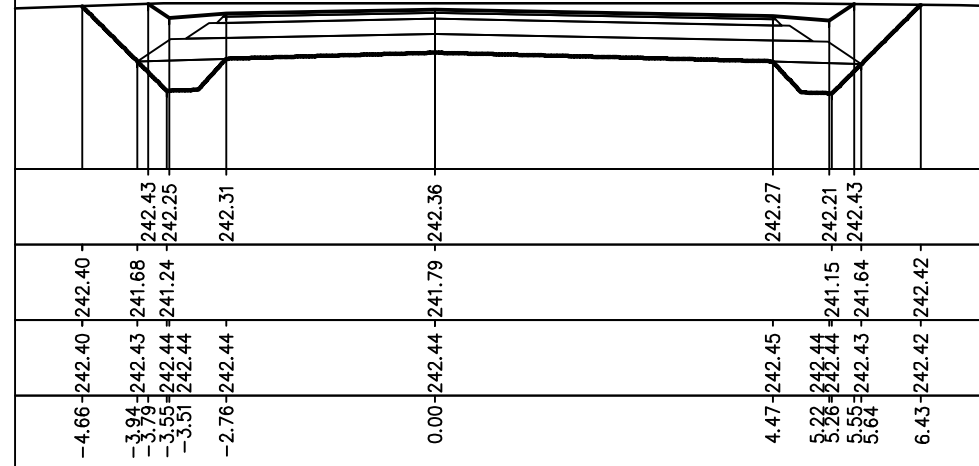
PIK. 0+400.00 W=4.23m<sup>2</sup> N=0.17m<sup>2</sup> G=0.63m<sup>2</sup>



PIK. 0+460.00 W=6.26m<sup>2</sup> N=0.00m<sup>2</sup> G=1.09m<sup>2</sup>



PIK. 0+500.00 W=8.10m<sup>2</sup> N=0.00m<sup>2</sup> G=1.34m<sup>2</sup>



LEGENDA:  
W – powierzchnia wykopu  
N – powierzchnia nasypu  
G – zasypka z gruntu niewysadzinowego  
— granica robót ziemnych

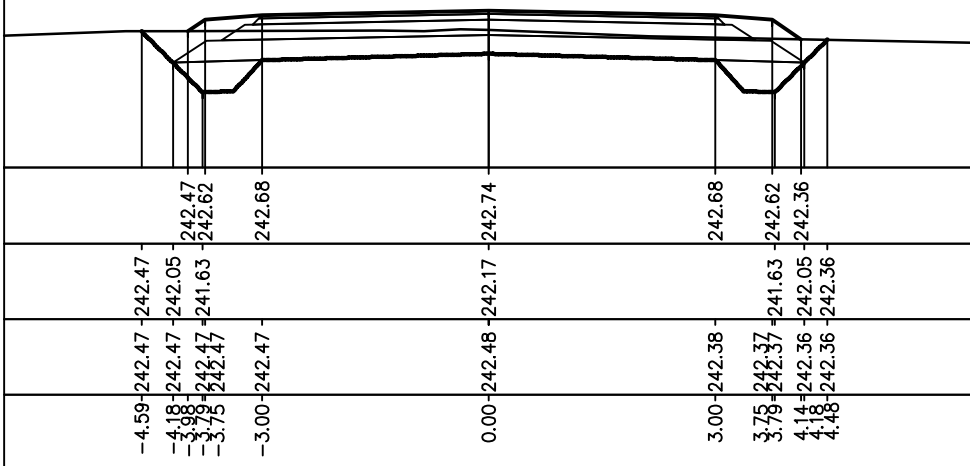
rzędne projektowanego terenu

rzędne robót ziemnych

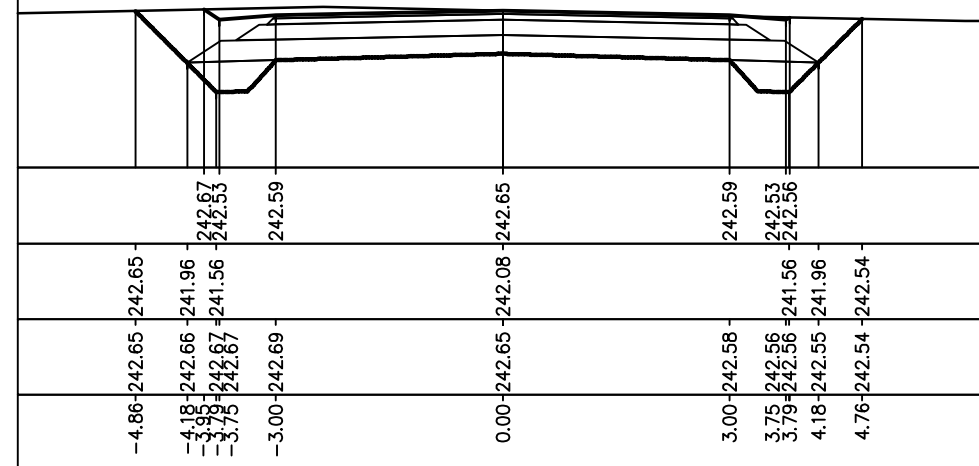
istniejące rzędne terenu

odległości od osi

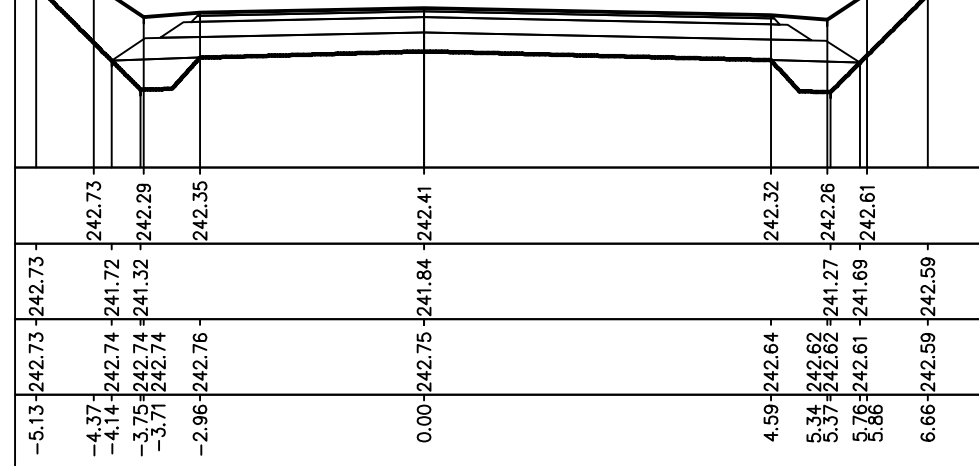
PIK. 0+380.00 W=3.55m<sup>2</sup> N=0.30m<sup>2</sup> G=0.37m<sup>2</sup>



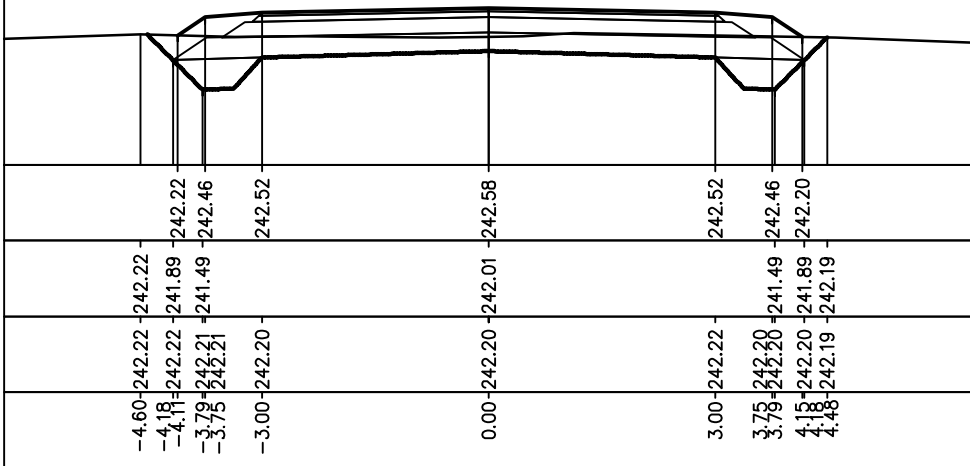
PIK. 0+440.00 W=6.20m<sup>2</sup> N=0.00m<sup>2</sup> G=1.11m<sup>2</sup>



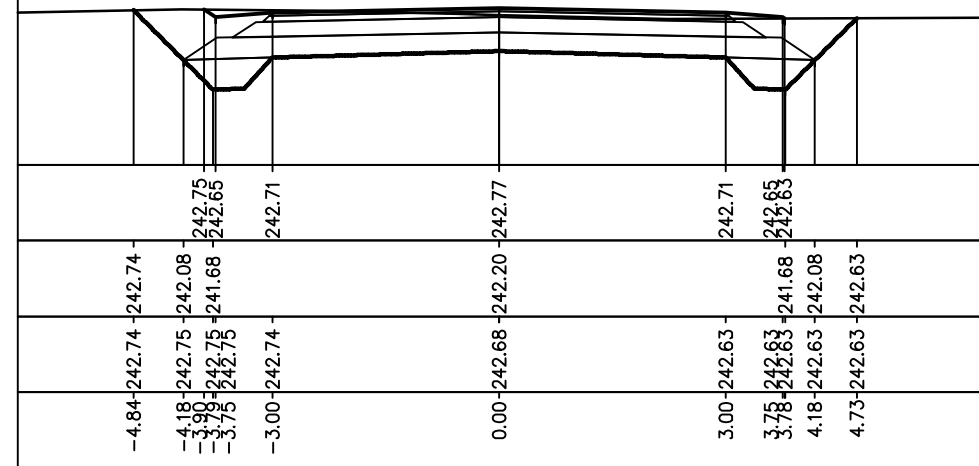
PIK. 0+480.00 W=10.86m<sup>2</sup> N=0.00m<sup>2</sup> G=1.67m<sup>2</sup>



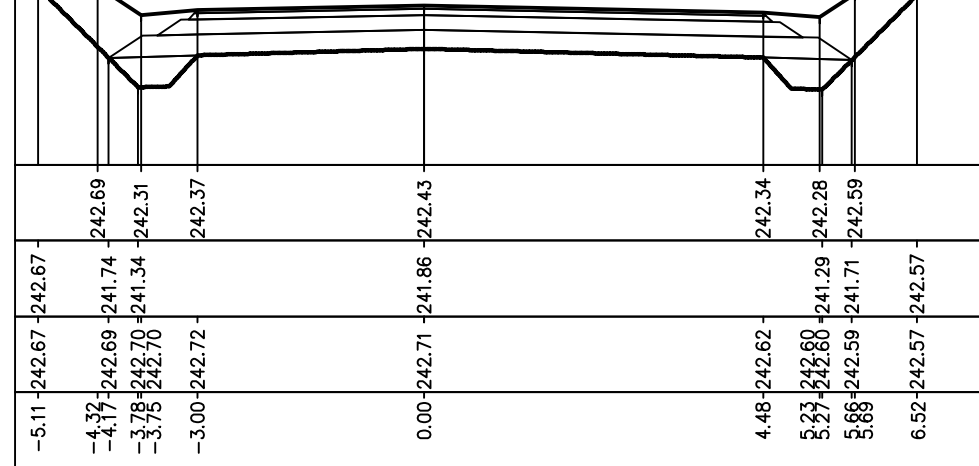
PIK. 0+360.00 W=2.90m<sup>2</sup> N=0.37m<sup>2</sup> G=0.26m<sup>2</sup>



PIK. 0+420.00 W=5.53m<sup>2</sup> N=0.03m<sup>2</sup> G=1.01m<sup>2</sup>



PIK. 0+476.74 W=10.19m<sup>2</sup> N=0.00m<sup>2</sup> G=1.58m<sup>2</sup>



PIK. 0+538.30 W=4.36m<sup>2</sup> N=0.19m<sup>2</sup> G=0.58m<sup>2</sup>

